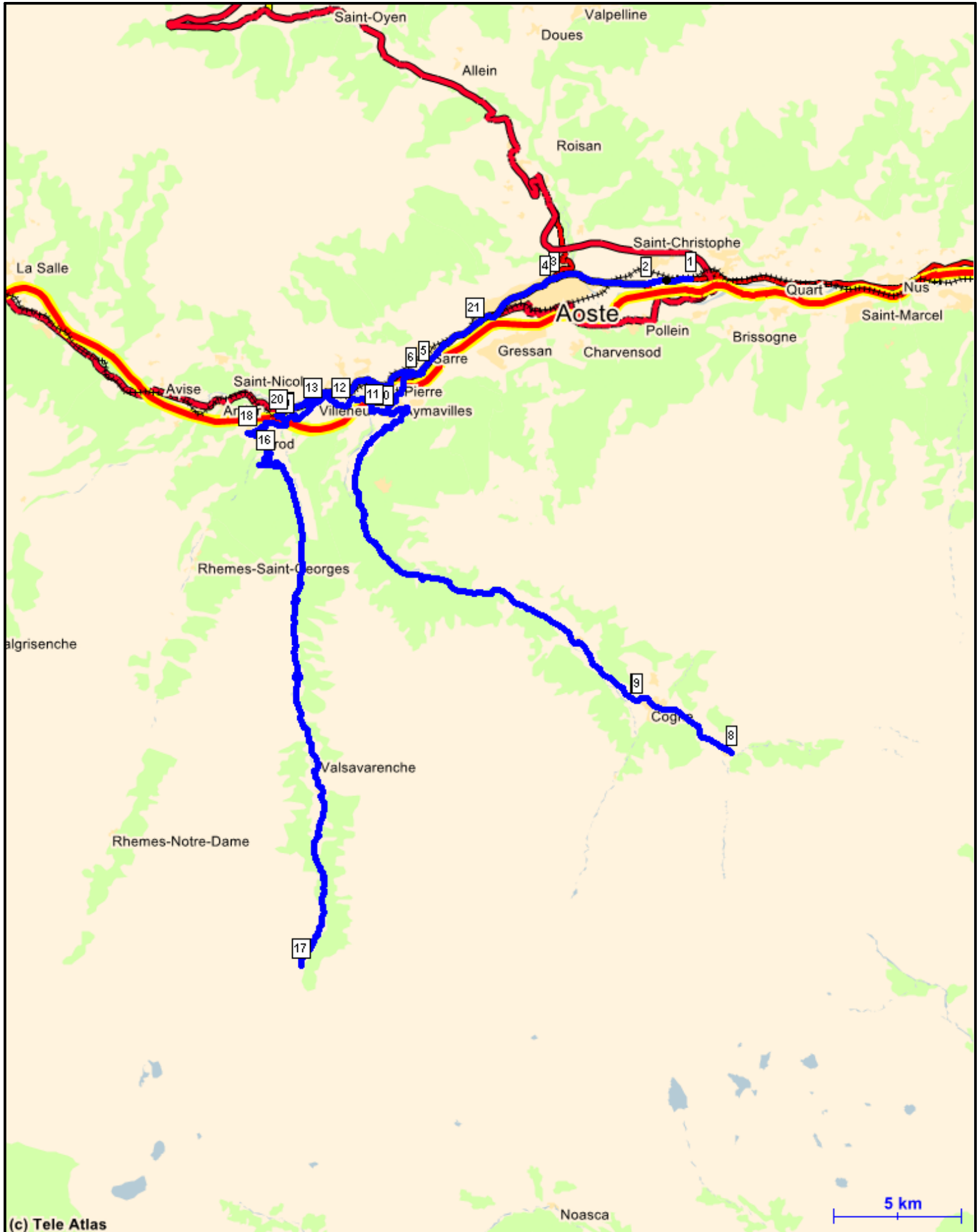
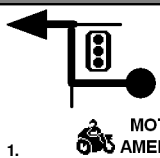
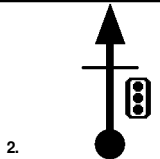
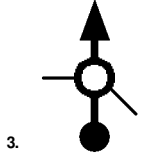

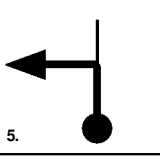
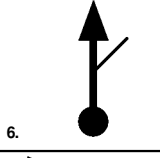
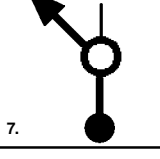
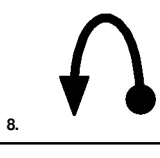
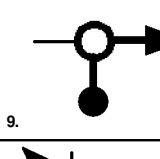
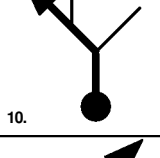
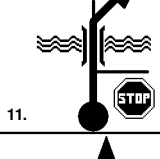
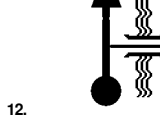



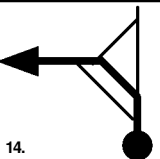

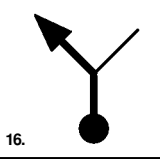
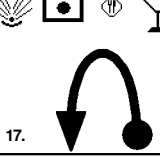
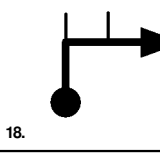
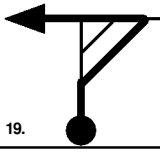
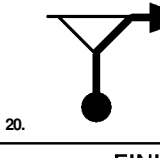

RB ID: 499

RB name: Les 2 Cols - RB kms: 120,7

Country: Italie - Region: Aoste



Kms Tot/Par	Image	Description
0,0 0,0	1. 	AMERIQUE SS26 --> Courmayeur <b>RAZ</b>
1,5 1,5	2. 	AOSTE SS26 --> Courmayeur
3,3 4,8	3. 	AOSTE SS26 --> Courmayeur
0,3 5,1	4. 	AOSTE SS26 --> Courmayeur
5,4 10,5	5. 	Pompiod SR47 --> Cogné
0,5 11,0	6. 	Pompiod SR47
20,1 31,1	7. 	COGNÉ SR47 --> Lillaz
4,1 35,2	8. 	LILLAZ SR47 Retour
4,0 39,2	9. 	COGNÉ SR47 --> Aoste
18,4 57,6	10. 	Aymavilles Frazione St-Léger --> Villeneuve
0,4 58,0	11. 	La Côte --> Valsavarenche
1,6 59,6	12. 	CHAVONNE --> Valsavarenche suivre

Kms Tot/Par	Image	Description
1,1 60,7	13. 	Villeneuve SR23
1,3 62,0	14. 	Champagne SR23 --> Valsavarenche
2,0 64,0	15. 	Introd SR23
1,9 65,9	16. 	Buillet SR23
21,2 87,1	17. 	COLONIA TERRE GRAND PARADISO retour
23,1 110,2	18. 	Introd SR43
1,9 112,1	19. 	Champagne --> Aoste
0,4 112,5	20. 	Villes Dessous SS26 --> Aoste
8,2 120,7	21. 	FINISH MONTAN-ANGELIN-ARENSOD SS26 - Frazione Condemine